

# Evidence for perturbation of the carbon cycle in the Middle Frasnian *punctata* Zone (Late Devonian)

J. YANS\*, R. M. CORFIELD†, G. RACKI‡ & A. PREAT§

\*Facultés Universitaires Notre-Dame de la Paix, 61 rue de Bruxelles, 5000 Namur, Belgium

†Department of Earth Sciences, The Open University, Walton Hall, Milton Keynes MK7 6AA, UK

‡Department of Earth Sciences, Silesian University, Bedzinska 60, 41-200 Sosnowiec, Poland

§Department of Earth Sciences, University of Brussels, CP 160/02, 50 av. F. Roosevelt, 1050 Brussels, Belgium

(Received 8 February 2006; accepted 17 May 2006)

**Abstract** – New carbon isotopic data from the Devonian of Ardennes (Belgium) and partly from the Holy Cross Mountains (Poland) highlight an abrupt and high-amplitude negative excursion in the *punctata* conodont Zone. Published information from Moravia and China suggests that this Middle Frasnian negative excursion, jointly with the preceding large-scale positive shift, should be used as a global chemostratigraphic marker. Causation scenarios for this negative ‘*punctata* Event’ are correlated neither with major biota turnover nor major sea-level changes, but may be related to: (1) the Alamo Impact Event, that led to (2) the massive dissociation of methane hydrates and (3) the rapid onset of global warming.

Keywords: *punctata* Event, Frasnian, carbon isotopes, Ardennes, Belgium.

## 1. Introduction

Previous carbon isotope studies have been widely used to measure changes in the global carbon cycle through geological time (e.g. Joachimski & Buggisch, 1996; Prokoph & Veizer, 1999; Saltzman, Groessens & Zhuravlev, 2004), including links with major sea-level changes (e.g. Immenhauser *et al.* 2003), mass extinction episodes (e.g. Margaritz, 1989; Kump, 1991) and stratigraphic boundaries (e.g. Zachos *et al.* 2001).

Calcareous brachiopod shells have been measured in studies of Palaeozoic palaeoceanography and palaeoclimatology because of their ability to retain unaltered  $\delta^{13}\text{C}$  signals and the fact that they lend themselves to diagenetic screening. In the Devonian,  $\delta^{13}\text{C}$  curves, based mostly on very few reliable measurements from widely separated sections, reveal long-term (above conodont biozone stratigraphic resolution, see below) patterns only (Veizer *et al.* 1999; see [http://www.science.uottawa.ca/geology/isotope\\_data/](http://www.science.uottawa.ca/geology/isotope_data/); van Geldern & Joachimski, 2001). Here we present new  $\delta^{13}\text{C}$  curves encompassing the uppermost Emsian to the uppermost Frasnian, at high stratigraphic resolution from well-dated continuous sections in the Ardennes (Belgium) and to a lesser extent in the Holy Cross Mountains (Poland); this has allowed us to recognize a Middle Frasnian (terminology following Ziegler & Sandberg, 2001)  $\delta^{13}\text{C}$  isotopic excursion on a supra-regional scale.

## 2. Samples and methods

We have minimized diagenetic artefacts such as effects of burial, meteoric diagenesis and isotopic disequilibrium during crystallization (‘vital-effects’) by using samples from the fabric-retentive and non-luminescent ‘secondary’ layers of brachiopods. A thin-section (0.5 to 1 mm thick) of each brachiopod was studied under the optical microscope and under cathodoluminescence. Moreover, trace element concentrations (Sr, Mn, Fe) were measured by a CAMEBAX SX50 microprobe at the Catholic University of Louvain-la-Neuve (Belgium). The precision was better than  $\pm 10\%$  for Sr and Mn measurements. Only specimens (1) with distinct and sharp microstructures, (2) which showed no luminescence, and (3) with Sr concentrations  $> 800$  ppm and Mn concentrations  $< 100$  ppm were used for isotopic analysis (data available from author on request, and at <http://gfa.fpms.ac.be/Recherche/Publications.htm>). Sr contents of non-luminescent brachiopods can reach 3280 ppm (mean value of  $\sim 1280$  ppm); Mn contents of non-luminescent brachiopods may be  $< 10$  ppm (mean value of  $\sim 50$  ppm). Such material is routinely judged as adequate to reflect the primary isotopic record of ancient oceans (e.g. Carpenter & Lohmann, 1995; Veizer *et al.* 1999; Lee & Wan, 2000; Brand *et al.* 2003; Han *et al.* 2003). Matrices, and to a lesser extent luminescent brachiopods exhibiting dull luminescence, have Sr contents as low as 340 ppm and Mn contents up to 2230 ppm. Only 257 brachiopods of the 420 sampled specimens (about 61%) were considered as ‘well preserved’ using the methodology described above.

\*Author for correspondence: johan.yans@fundp.ac.be

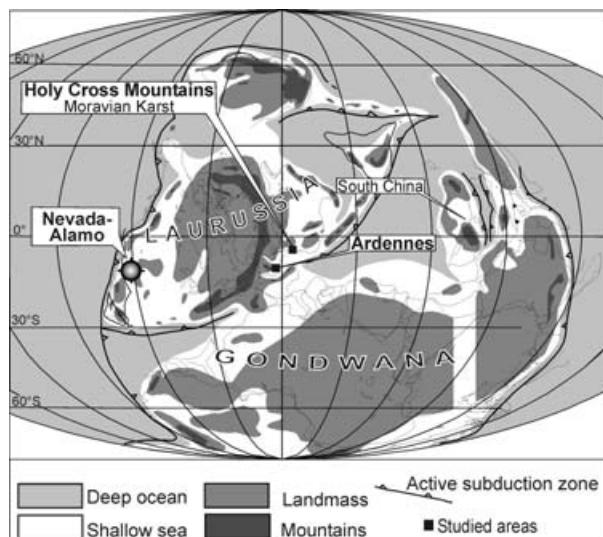


Figure 1. Location of studied sections and of the Alamo impact site against the Late Devonian palaeogeography (from Golonka, 2000, modified).

Brachiopod material was collected in biostratigraphically well-constrained (from late Emsian to late Frasnian; *patulus* to Upper *rhenana* Zones) shelf carbonates and bank-to-reef successions. The Ardennes (Belgium) and the Holy Cross Mountains (Poland) had a palaeo-location on the southeastern margin of subtropical Laurussian shelves (Fig. 1) during Devonian time. They are particularly suitable areas for studies of detailed carbon isotope change because of the relative abundance of brachiopods and well-defined stratigraphy, sedimentology and diagenesis of the Devonian rocks (Bultynck *et al.* 1991; Bultynck, 1993; Boulvain *et al.* 1999; Bultynck, Coen-Aubert & Godefroid, 2000; Gouwy & Bultynck, 2000; Han *et al.* 2000 for Ardennes; Racki, 1993; Szulczewski, 1971, 1995; Racki & Bultynck, 1993; Malec & Turnau, 1997; Sartenaer, Racki & Szulczewski, 1998; Turnau & Racki, 1999 for Holy Cross Mountains). Conodonts provide the best worldwide and high-resolution time-calibration for the Middle and Late Devonian (less than 500 000 years for each conodont Zone in the Late Devonian: Sandberg & Ziegler, 1996). Moreover, we refined the existing conodont biozone resolution by using well-constrained regional sea-level cyclicity and macrofaunal evidence in conodont-poor localities, as well as the relative positions of the samples to several marker levels in each well-dated succession.

The  $\delta^{13}\text{C}$  ratios were determined for 257 brachiopod specimens, resulting in more than ten successive  $\delta^{13}\text{C}$  measurements for each conodont Zone in the most densely sampled intervals of the Frasnian succession in the Ardennes. About 10 mg of powder were drilled for each sample. The powder was cleaned in 10% hydrogen peroxide for 30 minutes to remove any organic contamination, rinsed and then dried for 30 minutes at 60 °C. The samples were analysed with a VG Isotech PRISM

mass spectrometer in the Oxford laboratory by online reaction with purified orthophosphoric acid at 90 °C. Carbon isotope ratios are expressed as per mil (‰) deviation from the Peedee Belemnite (PDB) standard. Reproducibility of replicate standards was better than 0.1 ‰ (data available from author on request, and at <http://gfa.fpms.ac.be/Recherche/Publications.htm>)

### 3. Results

The carbon isotopic data from Belgium (curve A) and Poland (curve B), and the eustatic, stratigraphic and palaeoclimatic settings from the late Emsian to late Frasnian are presented in Figure 2. The new Eifelian to Frasnian high-resolution Belgian curve shows nine excursions (cycles 1 to 9 in Fig. 2). The negative shifts are more gradual than the positive ones, even in the Givetian isotopic record which is at lower resolution.

The highest  $\delta^{13}\text{C}$  values (above 5 ‰) are found in the Frasnian *transitans*–*punctata* conodont Zones, and cycle 6 is marked by the strongest variation (see detail in Fig. 3) influenced by the abrupt negative excursion in the *punctata* Zone (negative trend of cycle 6). The amplitude of this change is especially noteworthy: from 5.85 ‰ to –1.20 ‰ (negative shift of –7.05 ‰).

The sampling in Belgium has a resolution three times better than in Poland (respectively 190 and 67) and is more tightly constrained biostratigraphically. The less precisely dated dataset from Poland is arranged in intra-zonal time intervals, because several single brachiopod samples have been taken from sections difficult to correlate and/or some sampled successions are not very accurately biostratigraphically constrained (data available from author on request, and at <http://gfa.fpms.ac.be/Recherche/Publications.htm>). Despite this lower Polish sampling resolution, the highest values above 5 ‰ are again observed in cycle 6, and proved undoubtedly by the organic carbon isotopic secular trend (Racki *et al.* 2004). The abrupt shift in the *punctata* Zone may be obscured by inadequate time constraints of the Polish samples but is deduced from the wide scatter of  $\delta^{13}\text{C}$  (from 5.47 ‰ to –0.72 ‰, that is, a probable negative shift of –6.19 ‰) in six samples from the *punctata* interval.

### 4. Discussion

#### 4.a. The whole curve

Where data are numerous, Belgian and Polish secular curves show a similar secular variation. Six excursions (from the base of the *kockelianus* to the base of the Lower *rhenana* Zones) are observed in both areas and minor differences reflect only the coarser resolution of the Polish samples.

In both areas, the episodes of sea-level rise are clearly correlated with the positive shifts (Fig. 2). The negative shifts are more gradual than the positive ones and correspond to the main regressive pulses. Only the

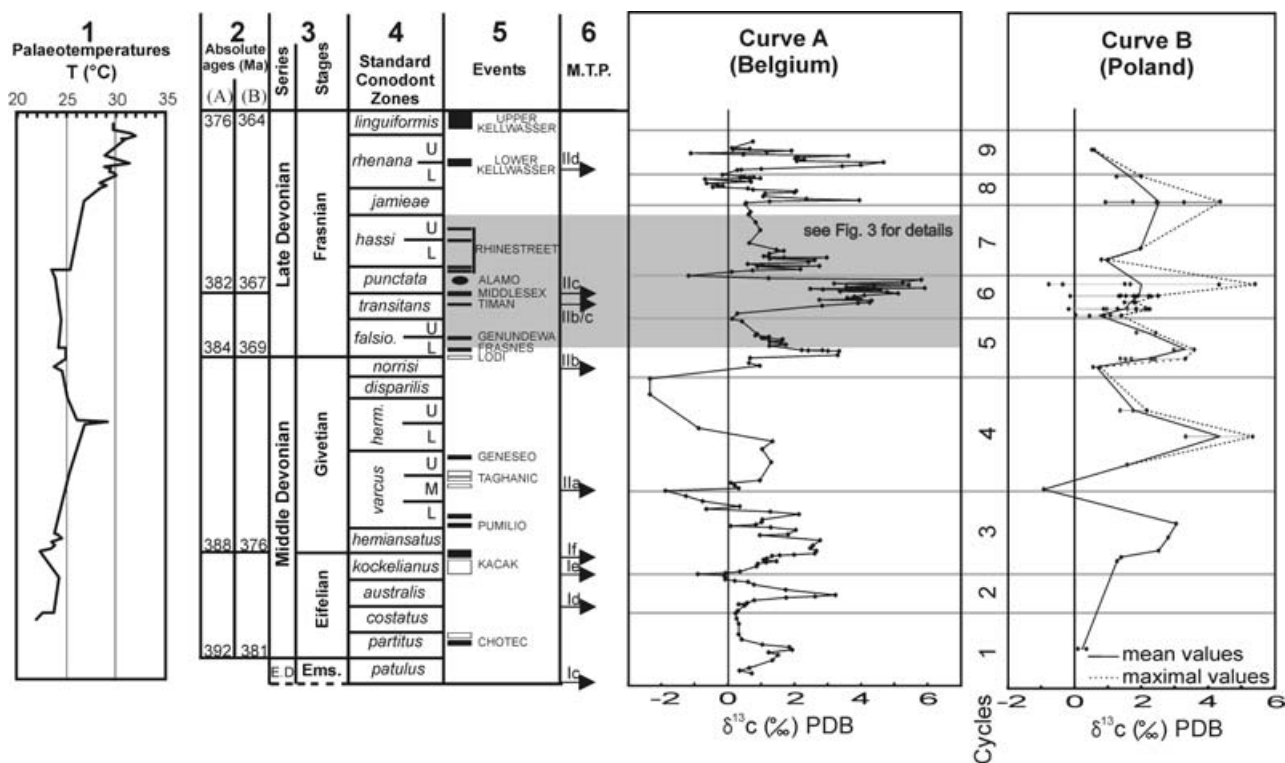


Figure 2. High-resolution carbon isotope record from the late Emsian to late Frasnian. Column 1 – palaeotemperatures calculated from the oxygen isotope record of conodont apatite from Joachimski *et al.* (2004); column 2 – absolute ages from (A) Kaufmann (2006), (B) Sandberg & Ziegler (1996); column 3 – stratigraphy; column 4 – standard conodont zonation from Klapper & Becker (1999), column 5 – Events from House (2002) except Alamo event (this study); events characterized by short-term dysoxic or anoxic facies in their name areas are shown as black rectangles; column 6 – M.T.P. (= Major Transgressive Pulses) from Johnson, Klapper & Sandberg, 1985; Boulvain & Herbosch, 1996; Racki, 1997; Gouwy & Bultynck, 2000. Curve A from sampling in Belgium (190 samples). Curve B from sampling in Poland (67 samples). Less precisely dated data set from Poland is arranged in intra-zonal time intervals, because several single brachiopod samples have been taken from sections difficult to correlate and/or some sampled successions are not very accurately biostratigraphically constrained (see <http://gfa.fpms.ac.be/Recherche/Publications.htm>); the two graphs are presented to reflect mean and maximal values for the particular stratigraphic intervals. Grey lines are located at the base of each cycle in relation with sea-level changes. The main object of our study (grey-filled segment) is detailed in Figure 3. U – Upper, M – Middle, L – Lower; E.D. – Early Devonian; Fam. – Famennian; Ems. – Emsian; herm. – *hermanni*; falsio. – *falsiovalis*.

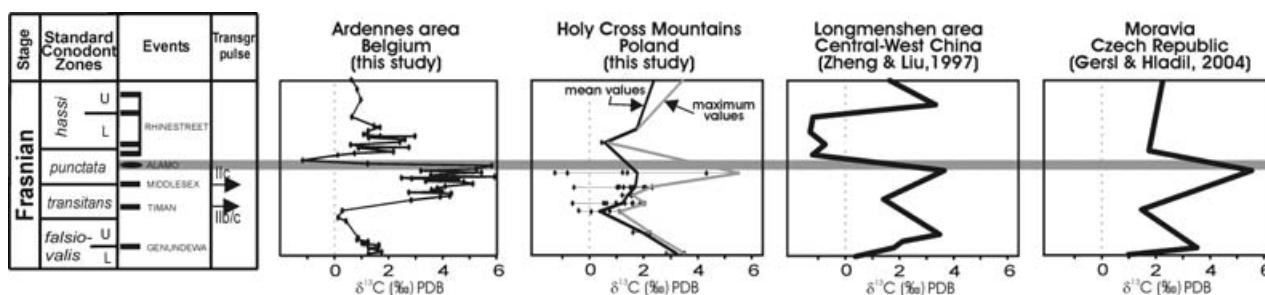


Figure 3. High-resolution carbon isotope record of the Early–Middle Frasnian (upper part of cycle 5 to lower part of cycle 7 in Fig. 2) in Belgium (this study), Poland (this study), China (Zheng & Liu, 1997) and Moravia (Hladikova, Hladil & Zuskowa, 1997, followed by Geršl & Hladil, 2004). For explanation see Figure 2.

negative shift in the *punctata* Zone is abrupt and not related to a gradual sea-level fall.

#### 4.b. The *punctata* excursion as a global biogeochemical perturbation

The Early–Middle Frasnian interval had previously been considered as a homogeneous interval in terms

of carbon isotope change superimposed on a longer-term increase in  $\delta^{13}\text{C}$  (Holser, Margaritz & Ripperdan, 1996; Prokoph & Veizer, 1999). Any  $\delta^{13}\text{C}$  perturbations were assumed to be of a regional extent. The most reliable test for a global versus regional control of isotope signals is comparative analysis of secular curves from separate sedimentary basins (Fig. 3).

Early–Middle Frasnian data by Hladikova, Hladil & Zuskowa (1997) on stromatoporoids, rugose corals and carbonate matrices in Moravia document  $\delta^{13}\text{C}$  shifts up to 5.3‰ and a drop in Frasnian ‘background’  $\delta^{13}\text{C}$  values of 1.5–2‰ (Joachimski & Buggisch, 1996). The prominent anomaly remained crudely dated as ?*transitans* Zone, but its probable middle–upper *punctata* assignment has been recently stressed by Geršl & Hladil (2004).

Relevant isotopic patterns are seen in the Givetian–Frasnian carbonate sequences of China. Bai *et al.* (1994) indicated a starting  $\delta^{13}\text{C}$  excursion towards more positive values in the basal *transitans* Zone. Zheng & Liu (1997) show that this significant change, up to 3.54‰, correlated with the IIb/IIc T-R sea-level cycle (their sequence S15; a broadly timed *transitans* to *punctata* Zone transition) is followed by a rapid negative shift to –0.61‰. This scenario is similar to the one observed in Belgium and Poland.

High-quality brachiopod data from six disparate regions of four Devonian continents have been compiled into a global curve by van Geldern & Joachimski (2001), but the secular trend is established only in inter-zonal time windows and for averaged  $\delta^{13}\text{C}$  values from individual biozones. Nonetheless, the Early–Middle Frasnian smoothed positive–negative couplets are similar to our cycles 5–6. In addition, the scatter of seven  $\delta^{13}\text{C}$  measurements for the 367 Ma time horizon (= *punctata* Zone: Sandberg & Ziegler, 1996) is remarkably wide, from ~0.6‰ to 3.4‰. This pattern can be explained by high-amplitude secular variations recognized in the Ardennes succession, and implied from the Polish, Czech and Chinese data.

The variability of several per mil, recorded in different carbonate shelves during the *punctata* positive and negative  $\delta^{13}\text{C}$  shifts (Fig. 3), likely reflects locally elevated biological pumping (Saltzman, Groessens & Zhuravlev, 2004) and/or highly reduced impact of isotopically light meteoric fluids on the epeiric carbonates during sea-level rise (Immenhauser *et al.* 2003) and/or regional-scale processes of  $^{13}\text{C}$ -depleted delivery, such as from terrestrial domains, and/or local oxidation of organic matter in a shallow water column (Saltzman, Groessens & Zhuravlev, 2004; Panchuk, Holmden & Kump, 2005). Therefore, the global negative signal in the *punctata* Zone might be partly biased by these localized influences.

In summary, chemostratigraphic studies from different epeiric sedimentary basins and continents during the Early–Middle Frasnian transition (see Fig. 1) support the primary character and supraregional extent of the geochemical signals exhibited by the Ardennes succession (see also Racki *et al.* 2004). Altogether, the intercontinental positive and negative carbon isotope shifts in the *punctata* Zone probably correspond to a worldwide perturbation in the earth–ocean system rather than a diagenetic overprint and/or a random set of local oceanographic phenomena. Therefore, both

excursions can be regarded jointly as a ‘global isotopic event’ (*sensu* Holser, Margaritz & Ripperdan, 1996), and used as a potentially worldwide chemostratigraphic datum tool.

The two relatively depleted  $\delta^{13}\text{C}$  values (–1.20‰ and 0.11‰) observed in the negative shift of the *punctata* Event correspond to brachiopods taken from the dark shales of the Ermitage Member in two different locations of the Ardennes. Although the Mn contents of the latter brachiopods are relatively high (80 and 90 ppm), no intense diagenesis overprint has been deciphered under cathodoluminescence and with Sr analyses. Nevertheless, the  $^{13}\text{C}$ -depleted values of these two samples could be related to potential alteration due to the stabilization of the sediments in an open system for  $\text{CO}_2$  derived from a remineralization of the organic carbon in the shaly sediments of the Ermitage Member (e.g. Sageman *et al.* 2003). In consequence, minimal  $\delta^{13}\text{C}$  values of 1–2‰ are probably more appropriate to characterize the negative shift of the *punctata* Event. However, Zheng & Liu (1997) observed  $\delta^{13}\text{C}$  values < 0‰ in the negative shift of China (Fig. 3). Further detailed study is required to determine precisely the amplitude of the negative shift of the *punctata* Event.

#### 4.c. Potential causes and consequences of the perturbation

The high-amplitude  $\delta^{13}\text{C}$  negative excursion in the *punctata* Zone is recorded globally and reflects changes in the carbon isotopic composition of the oceanic reservoir. In order to evaluate the cause(s) of this change, the duration of the event must be roughly estimated. The relative duration of the *punctata* Zone is estimated at about 0.5 Ma (Sandberg & Ziegler, 1996), 0.8 Ma (Gouwy & Bultynck, 2000), and less than 1 Ma (Kaufmann, 2006). The  $\delta^{13}\text{C}$  negative excursion is abrupt and less than the zone duration, probably around several hundred thousand to several million years.

The magnitude, timing, and global nature of the negative  $\delta^{13}\text{C}$  event in the *punctata* Zone imply that an immense quantity of  $^{12}\text{C}$ -enriched carbon was rapidly added to the ocean reservoir (see discussion in Berner, 2002). Comparison with other well-documented rapid and high-amplitude negative excursions suggest that the best explanation for the *punctata* Event is a catastrophic release of oceanic methane hydrate (see e.g. Dickens *et al.* 1995 for the approximately 100 kyr long carbon isotope excursion at the Paleocene–Eocene boundary; Hesselbo *et al.* 2000 in the Toarcian; Jiang, Kennedy & Christie-Blick, 2003 in the Neoproterozoic). Nevertheless, bolide impact (e.g. Bodiselišch *et al.* 2004) or rapid and high-amplitude sea-level changes (e.g. Joachimski *et al.* 2002), among other factors, may also have contributed to the biogeochemical turnover.

Massive deliveries of methane from the seafloor are increasingly being implicated in drastic greenhouse perturbation because raised atmospheric  $\text{CO}_2$  levels

were caused by oxidation of methane, as estimated for the initial Eocene thermal maximum (Dickens *et al.* 1995) and earliest Triassic post-apocalyptic climate (Berner, 2002). Interestingly, Joachimski *et al.* (2004) deciphered a warming of the palaeotemperatures of about 9°C, from ~23°C in the *punctata* Zone to ~32°C in the Upper *rhenana* conodont Zone, by analysing the oxygen isotope evolution of conodont apatite (Fig. 2). Greenhouse conditions in the Middle–Late Frasnian are also supported by palaeontological data (see Joachimski *et al.* 2004 for details). Thus, after a period of relative climatic stability, the rapid (impact-induced?) start of an intense warming in the *punctata* Zone may have led to a significant change in sediment thermal gradient, further dissociation of oceanic hydrate and release of <sup>12</sup>C-enriched methane to the ocean/atmosphere reservoir. The methane release, however, cannot solely explain the long-term greenhouse conditions during the whole Middle–Late Frasnian period but only their transient interruption, and the intra-zonal climatic trends are only crudely documented (fig. 2 in Joachimski *et al.* 2004).

An impact origin for the Alamo Breccia, located in southern Nevada, USA, during the *punctata* Zone (Fig. 3), is well-established by several lines of supporting evidence (including shocked quartz grains and an iridium anomaly; see Sandberg, Morrow & Ziegler, 2002 for complete reference). According to McGhee (2001), the interval from middle *transitans* to Lower *hassi* Zones was a period of multiple impacts (Alamo, Siljan and Flynn Creek impacts), although more detailed work is required to improve the geochronology of these impacts (Reimold *et al.* 2005). The release of methane hydrate after an impact in a continental shelf or seafloor, or impacts of <sup>12</sup>C-rich comets during a comet shower have produced a negative  $\delta^{13}\text{C}$  excursion at the late Eocene (Bodiselsch *et al.* 2004). A similar scenario may be suggested for the *punctata* Zone. A Frasnian marine ecosystem gradually destabilized by a series of comet showers has been hypothesized (Sandberg, Morrow & Ziegler, 2002). However, a link of the *punctata* Event with the well-documented Alamo Impact Event is still speculative and requires temporal correlation in sections proximal to the impact site(s).

Conversely, negative  $\delta^{13}\text{C}$  excursions have been interpreted to represent decreases in global organic-carbon burial rates either by declined marine productivity or reduced preservation under less anoxic waters (Kump, 1991; Kump & Arthur, 1999; Joachimski *et al.* 2002; Sageman *et al.* 2003). So a large amplitude (above 5‰) cannot be easily explained, however, exclusively by a collapse in oceanic primary production (Bickert *et al.* 1997, p. 2727; Kump, 1991; Kump & Arthur, 1999). As previously mentioned, no sea-level fall has been detected in the *punctata* Zone (Fig. 3); instead, a eustatic sea-level rise is observed at the commencement of this time interval (Johnson,

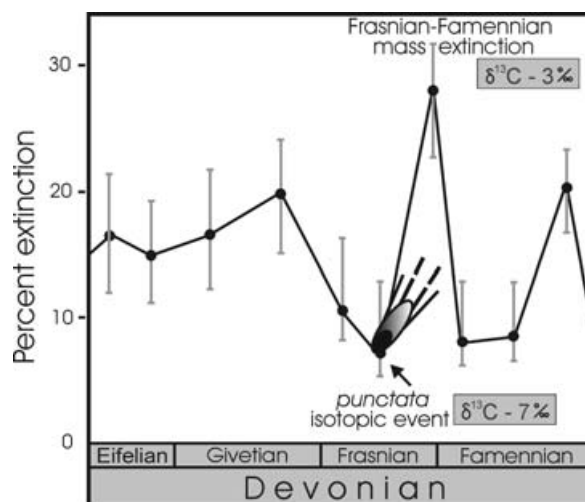


Figure 4. Impact events plotted against percent extinctions of 'well-preserved' marine genera through Eifelian to Famennian stages (Devonian), from Sepkoski (1996, fig. 6), modified; with kind permission of Springer Science and Business Media. The major *punctata* isotopic event is definitely not related to a mass extinction, despite the large scale of this carbon cycling perturbation.

Klapper & Sandberg, 1985; Racki, 1993, 1997; Sandberg, Morrow & Ziegler, 2002).

Even if a link with the start of the Middle–Late Frasnian warming is suspected, further detailed multidisciplinary work is necessary to improve our knowledge of the mechanisms involved in the *punctata* negative  $\delta^{13}\text{C}$  excursion. Nevertheless, the  $\delta^{13}\text{C}$  fluctuations of the *punctata* Zone are among the highest  $\delta^{13}\text{C}$  oscillations known in the Phanerozoic (Holser, Margaritz & Ripperdan, 1996; Veizer *et al.* 1999; van Geldern & Joachimski, 2001; Munnecke, Samtleben & Bickert, 2003) and represent higher-amplitude than biogeochemical events related to the Frasnian–Famennian and Devonian–Carboniferous mass extinction boundaries (Joachimski & Buggisch, 1996; Joachimski *et al.* 2001; Brand, Legrand-Blain & Streel, 2004).

Although the *punctata* Zone coincides with a regional reef crisis in Central Europe, well documented in a decline of diverse mud-mound biota (Arche Member in the Ardennes and Kadzielnia Member in the Holy Cross Mts; Johnson, Klapper & Sandberg, 1985; Racki, 1993; Copper, 2002), the Early to Middle Frasnian interval is marked by very low extinction intensity in the world ocean (Fig. 4; Sepkoski, 1996; McGhee, 1996, 2001). So, despite at least one proved impact event, and the onset of a global warming in the *punctata* Zone, the positive and negative  $\delta^{13}\text{C}$  excursions are not connected with a major breakdown of carbonate production, analogous to pronounced Silurian perturbations (up to 12‰; Munnecke, Samtleben & Bickert, 2003). This lends support to the earlier discussed hypothesis that principal extrinsic environmental stimuli such as impacts and climate change may not have a major

effect on biota (e.g. Reimold & Koeberl, 2002; Prothero, 2004).

## 5. Conclusions

The high-resolution carbon isotopic data of brachiopods of *patulus* (late Emsian) to Upper *rhenana* Zones (Late Frasnian) from Belgium (Ardennes) show nine  $\delta^{13}\text{C}$  excursions. Less precisely dated data from Poland (Holy Cross Mountains) confirm a supra-regional extent of these geochemical signals.

Only the negative excursion in the *punctata* Zone is abrupt. Similar-range isotopic positive-to-negative signals are reported also from Poland, Moravia and China. This two-step major C-isotopic event has the potential to be a worldwide chemostratigraphic tool across the Early–Middle Frasnian transition.

The *punctata* Event may be partly linked with the bioproductivity collapse after the Alamo Impact Event (Nevada, USA), but probably with massive dissociation of isotopically light methane hydrate triggered by Alamo (or other) impact and/or sudden initiation of the proven global warming of the Middle–Late Frasnian.

The *punctata* biogeochemical perturbation is correlated neither with biodiversity crisis nor major biotic change (such as collapse of carbonate factory) nor major sea-level changes (*sensu* Johnson, Klapper & Sandberg, 1985), suggesting that the triggers of one of the biggest Phanerozoic perturbations were not sufficient to cause larger-scale environmental degradation.

**Acknowledgements.** Thanks to J. Godefroid, P. Bultynck, F. Boulvain, M. Coen-Aubert, M. Bertrand, M. Racka, B. Mamet, J. E. Cartlidge and J. Wautier for their help. The investigations were supported by the Wiener-Anspach Foundation, the Silesian University and British Council Funds. Johan Yans is a *Fonds National de la Recherche Scientifique de Belgique* (F.N.R.S.) Scientific Research Worker.

## References

- BAI, S. L., BAI, Z. Q., MA, X. P., WANG, D. R. & SUN, Y. L. 1994. *Devonian events and biostratigraphy of South China*. Beijing: Peking University Press, 303 pp.
- BERNER, R. A. 2002. Examination of hypotheses for the Permo-Triassic boundary extinction by carbon cycle modeling. *Proceedings of the National Academy of Sciences* **99**, 4172–7.
- BICKERT, T., PAETZOLD, J., SAMTLEBEN, C. & MUNNECKE, A. 1997. Paleoenvironmental changes in the Silurian indicated by stable isotopes in brachiopod shells from Gotland, Sweden. *Geochimica et Cosmochimica Acta* **61**, 2717–30.
- BODISELITSCH, B., MONTANARI, A., KOEBERL, C. & COCCIONI, R. 2004. Delayed climate cooling in the Late Eocene caused by multiple impacts: high-resolution geochemical studies at Massignano, Italy. *Earth and Planetary Science Letters* **223**, 283–302.
- BOULVAIN, F., BULTYNCK, P., COEN, M., COEN-AUBERT, M., LACROIX, D., LALOUX, M., CASIER, J. G., DEJONGHE, L., DUMOULIN, V., GHYSEL, P., GODEFROID, J., HELSEN, S., MOURAVIEFF, N. A., SARTENAER, P., TOURNEUR, F. & VANGUESTAINE, M. 1999. Les formations du Frasnien de la Belgique. *Memoirs of the Geological Survey of Belgium* **44**, 1–125.
- BOULVAIN, F. & HERBOSCH, A. 1996. Anatomie des monticules micritiques du Frasnien belge et contexte eustatique. *Bulletin Société géologique de France* **167**, 391–8.
- BRAND, U., LOGAN, A., HILLER, N. & RICHARDSON, J. 2003. Geochemistry of modern brachiopods: applications and implications for oceanography and paleoceanography. *Chemical Geology* **198**, 305–34.
- BRAND, U., LEGRAND-BLAIN, M. & STREEL, M. 2004. Biochemostratigraphy of the Devonian–Carboniferous boundary global stratotype section and point, Griotte Formation, La Serre, Montagne Noire, France. *Palaeogeography, Palaeoclimatology, Palaeoecology* **205**, 337–57.
- BULTYNCK, P. 1993. Summary of the state of correlation and terminology in the Devonian of the Ardennes resulting from the decision of the S. D. S. *SDS Newsletter* **10**, 33–9.
- BULTYNCK, P., COEN-AUBERT, M., DEJONGHE, L., GODEFROID, J., HANCE, L., LACROIX, D., PRÉAT, A., STAINIER, P., STEEMANS, P., STREEL, M. & TOURNEUR, F. 1991. Les Formations du Dévonien Moyen de la Belgique. *Mémoire pour servir à l'Explication des Cartes Géologiques et Minéralogiques de Belgique, Service Géologique de Belgique (Bruxelles)* **30**, 1–105.
- BULTYNCK, P., COEN-AUBERT, M. & GODEFROID, J. 2000. Summary of the state of correlation in the Devonian of the Ardennes (Belgium – NE France) resulting from the decisions of the SDS. *Courier Forschungsinstitut Senckenberg* **225**, 91–114.
- CARPENTER, S. J. & LOHMANN, K. C. 1995.  $\delta^{18}\text{O}$  and  $\text{d}^{13}\text{C}$  values of modern brachiopods shells. *Geochimica et Cosmochimica Acta* **59**, 3749–64.
- COPPER, P. 2002. Reef development at the Frasnian/Famennian mass extinction boundary. *Palaeogeography, Palaeoclimatology, Palaeoecology* **181**, 27–65.
- DICKENS, G. R. 1995. Dissociation of oceanic methane hydrate as a cause of the carbon isotope excursion at the end of the Paleocene. *Paleoceanography* **10**, 965–71.
- GERŠL, M. & HLADIL, J. 2004. Gamma-ray and magnetic susceptibility correlation across a Frasnian carbonate platform and the search for ‘punctata’ equivalents in stromatoporoid-coral limestone facies of Moravia. *Geological Quarterly* **48**, 283–92.
- GOLONKA, J. 2000. *Cambrian–Neogene plate tectonic maps*. Cracow: Jagiellonian University Publishing Office, 125 pp.
- GOUWY, S. & BULTYNCK, P. 2000. Graphic correlation of Frasnian sections (Upper Devonian) in the Ardennes, Belgium. *Bulletin de l'Institut royal des Sciences naturelles de Belgique, Sciences de la Terre* **70**, 25–52.
- HAN, G., PREAT, A., CHAMLEY, H., DECONINCK, J.-F. & MANSY, J.-L. 2000. Paleozoic clay mineral sedimentation and diagenesis in the Dinant and Avesnes Basins (Belgium, France): relationship with Variscan tectonism. *Sedimentary Geology* **136**, 217–38.
- HAN, G., YANS, J., GOUDALIER, M., LACQUEMENT, F., CORFIELD, R. M., MANSY, J.-L., BOULVAIN, F. & PRÉAT, A. 2003. Recognition and implication of tectonic loading-induced re-heating in the northern Variscan front (Belgium and northern France) based on an illite

- Kübler index and oxygen isotope study. *International Journal of Earth Sciences* **92/3**, 348–63.
- HESSELBO, S. P., GRÖCKE, D. R., JENKYN, H. C., BJERRUM, C. J., FARRIMOND, P., MORGANS BELL, H. S. & GREEN, O. R. 2000. Massive dissociation of gas hydrate during a Jurassic oceanic event. *Nature* **406**, 392–5.
- HLADIKOVA, J., HLADIL, J. & ZUSKOWA, J. 1997. Discrimination between facies and global controls in isotope composition of carbonates: carbon and oxygen isotopes at the Devonian reef margin in Moravia (HV-105 Krtiny borehole). *Journal of the Czech Geological Society* **42**, 1–16.
- HOLSER, T., MARGARITZ, M. & RIPPERDAN, R. L. 1996. Global isotopic events. In *Global events and event stratigraphy in the Phanerozoic* (ed. O. H. Walliser), pp. 63–74. Berlin: Springer.
- HOUSE, M. R. 2002. Strength, timing, setting and cause of mid-Palaeozoic extinctions. *Palaeogeography, Palaeoclimatology, Palaeoecology* **181**, 5–25.
- IMMENZAUSER, A., DELLA PORTA, G., KENTER, J. A. M. & BAHAMONDE, J. R. 2003. An alternative model for positive shifts in shallow-marine carbonate  $\delta^{13}\text{C}$  and  $\delta^{18}\text{O}$ . *Sedimentology* **50**, 953–9.
- JIANG, G., KENNEDY, M. J. & CHRISTIE-BLICK, N. 2003. Stable isotope evidence for methane seeps in Neoproterozoic postglacial cap carbonates. *Nature* **426**, 822–6.
- JOACHIMSKI, M. M. & BUGGISH, W. 1996. The Upper Devonian reef crisis – insights from the carbon isotope record. *Göttinger Arbeiten zur Geologie und Paläontologie* **2**, 365–70.
- JOACHIMSKI, M. M., OSTERTAG-HENNING, C., PANCOST, R. D., STRAUSS, H., FREEMAN, K. H., LITKE, R., DAMSTE, J. S. & RACKI, G. 2001. Water column anoxia, enhanced productivity and concomitant changes in  $\delta^{13}\text{C}$  and  $\delta^{34}\text{S}$  across the Frasnian–Famennian boundary (Kowala, Holy Cross Mountains/Poland). *Chemical Geology* **175**, 109–31.
- JOACHIMSKI, M. M., PANCOST, R. D., FREEMAN, K. H., OSTERTAG-HENNING, C. & BUGGISH, W. 2002. Carbon isotope geochemistry of the Frasnian–Famennian transition. *Palaeogeography, Palaeoclimatology, Palaeoecology* **181**, 91–109.
- JOACHIMSKI, M. M., VAN GELDERN, R., BREISIG, S., BUGGISH, W. & DAY, J. 2004. Oxygen isotope evolution of biogenic calcite and apatite during the Middle and Late Devonian. *International Journal of Earth Sciences* **93**, 542–53.
- JOHNSON, J. G., KLAPPER, G. & SANDBERG, C. A. 1985. Devonian eustatic fluctuations in Euramerica. *Geological Society of America Bulletin* **96**, 567–87.
- KAUFMANN, B. 2006. Calibrating the Devonian Time Scale: A synthesis of U–Pb ID-TIMS ages and conodont stratigraphy. *Earth-Science Reviews* **76**, 175–90.
- KLAPPER, G. & BECKER, R. T. 1999. Comparison of Frasnian (Upper Devonian) conodont zonation. In *Studies on Conodonts, Proceedings of the Seventh European Conodont Symposium, Bologna-Modena, 1998* (eds E. Serpagli & C. Corradini), pp. 339–48. *Bollettino della Società Paleontologica Italiana* **37(2/3)**.
- KUMP, L. R. 1991. Interpreting carbon-isotope excursion: Strangelove oceans. *Geology* **19**, 299–302.
- KUMP, L. R. & ARTHUR, M. A. 1999. Interpreting carbon-isotope excursions: carbonates and organic matter. *Chemical Geology* **161**, 181–98.
- LEE, X. & WAN, G. 2000. No vital effect on  $\delta^{18}\text{O}$  and  $\delta^{13}\text{C}$  values of fossil brachiopod shells, Middle Devonian of China. *Geochimica et Cosmochimica Acta* **64**, 2649–64.
- MALEC, J. & TURNAU, E. 1997. Middle Devonian conodont, ostracod and miospore stratigraphy of the Grzegorzowice-Skały section, Holy Cross Mountains, Poland. *Bulletin of the Polish Academy of Sciences, Earth Sciences* **45**, 67–86.
- MARGARITZ, M. 1989.  $^{13}\text{C}$  minima follow extinction events: a clue to faunal radiation. *Geology* **17**, 337–40.
- MCGHEE, G. R. 1996. *The Late Devonian Mass Extinction. The Frasnian/Famennian Crisis*. New York: Columbia University Press, 303 pp.
- MCGHEE, G. R. 2001. The ‘multiple impacts hypothesis’ for mass extinction: a comparison of the Late Devonian and the late Eocene. *Palaeogeography, Palaeoclimatology, Palaeoecology* **176**, 47–58.
- MUNNECKE, A., SAMTLEBEN, C. & BICKERT, T. 2003. The Ireviken Event in the lower Silurian of Gotland, Sweden – relation to similar Palaeozoic and Proterozoic events. *Palaeogeography, Palaeoclimatology, Palaeoecology* **195**, 99–124.
- PANCHUK, K. M., HOLMDEN, C. & KUMP, L. R. 2005. Sensitivity of the epeiric sea carbon isotope record to local-scale carbon cycle processes: Tales from the Mohawkian Sea. *Palaeogeography, Palaeoclimatology, Palaeoecology* **228**, 320–37.
- PROKOPH, A. & VEIZER, J. 1999. Trends, cycles and nonstationarities in isotope signals of Phanerozoic seawater. *Chemical Geology* **161**, 225–40.
- PROTHERO, D. R. 2004. Did impacts, volcanic eruptions, or climate change affect mammalian evolution? *Palaeogeography, Palaeoclimatology, Palaeoecology* **214**, 283–94.
- RACKI, G. 1993. Evolution of the bank to reef complex in the Devonian of the Holy Cross Mountains. *Acta Palaeontologica Polonica* **37**, 87–182.
- RACKI, G. 1997. Devonian eustatic fluctuations in Poland. *Courier Forschungsinstitut Senckenberg* **199**, 1–12.
- RACKI, G. & BULTYNCK, P. 1993. Conodont biostratigraphy of the Middle to Upper Devonian boundary beds in the Kielce area of the Holy Cross Mts. *Acta Geologica Polonica* **48**, 1–26.
- RACKI, G., PIECHOTA, A., BOND, D. & WIGNALL, P. B. 2004. Geochemical and ecological aspects of lower Frasnian pyrite-ammonoid level at Kostomłoty (Holy Cross Mountains, Poland). *Geological Quarterly* **48**, 267–82.
- REIMOLD, W. U. & KOEBERL, C. 2002. Petrography and geochemistry of a deep drill core from the edge of the Morokweng impact structure, South Africa. In *Impact markers in the stratigraphic record* (eds C. Koeberl & F. Martinez-Ruiz), pp. 271–92. Heidelberg: Springer-Verlag.
- REIMOLD, W. U., KELLEY, S. P., SHERLOCK, S. C., HENKEL, H. & KOEBERL, C. 2005. Laser argon dating of melt breccias from the Siljan impact structure, Sweden: Implications for a possible relationship to Late Devonian extinction events. *Meteoritics & Planetary Science* **40**, 591–607.
- SAGEMAN, B. B., MURPHY, A. E., VERNE, J. P., VER STRAATEN, C. A., HOLLANDER, D. J. & LYONS, T. W. 2003. A tale of shales: the relative roles of production, decomposition, and dilution in the accumulation of organic-rich strata, Middle–Upper Devonian, Appalachian basin. *Chemical Geology* **195**, 229–73.

- SALTZMAN, M. R., GROESSENS, E. & ZHURAVLEV, A. V. 2004. Carbon cycle models based on extreme changes in  $\delta^{13}\text{C}$ : an example from the lower Mississippian. *Palaeogeography, Palaeoclimatology, Palaeoecology* **213**, 359–77.
- SANDBERG, C. A. & ZIEGLER, W. 1996. Devonian conodont biochronology in geologic time calibration. *Senckenbergiana Lethaea* **76**, 259–65.
- SANDBERG, C. A., MORROW, J. R. & ZIEGLER, W. 2002. Late Devonian sea-level changes, catastrophic events, and mass extinctions. In *Catastrophic events and mass extinctions; impacts and beyond* (eds C. Koeberl & K. G. MacLeod), pp. 473–87. Geological Society of America, Special Paper no. 356.
- SARTENAER, P., RACKI, G. & SZULCZEWSKI, M. 1998. The late Frasnian rhynchonellid genus *Pammegetherhynchus* Sartenaer, 1977 in the Holy Cross Mountains (Poland), and its relevance to the Kellwasser Crisis. *Acta Palaeontologica Polonica* **43**, 379–94.
- SEPKOSKI, J. J. 1996. Patterns of Phanerozoic extinction: a perspective from global data bases. In *Global events and event stratigraphy in the Phanerozoic* (ed. O. H. Walliser), pp. 35–51. Berlin: Springer.
- SZULCZEWSKI, M. 1971. Upper Devonian conodonts, stratigraphy and facial development in the Holy Cross Mts. *Acta Geologica Polonica* **21**, 1–129.
- SZULCZEWSKI, M. 1995. Stop 1 Kowala, Stop 2 Kadzielnia quarry. In *Guide to Excursion B4, Evolution of the Polish-Moravian carbonate platform in the Late Devonian and Early Carboniferous: Holy Cross Mts., Kraków Upland, Moravian Karst, September 3–7, 1995* (eds M. Szulczewski & J. Dvorak), pp. 13–19. XIII International Congress on Carboniferous-Permian (XIII ICC-P), Polish Geological Institute, Warszawa, Poland.
- TURNAU, E. & RACKI, G. 1999. Givetian palynostratigraphy and palynofacies: new data from the PRIVATE Bodzentyn Syncline (Góry Świętokrzyskie Mts, central Poland). *Review of Palynology and Palynostratigraphy* **106**, 237–71.
- VAN GELDERN, R. & JOACHIMSKI, M. M. 2001. The stable isotopic composition of Devonian brachiopods. *Terra Nostra* **4**, 76–80.
- VEIZER, J., ALA, D., AZMY, K., BRUCKSCHEN, P., BUHL, D., BRUHN, F., CARDEN, G. A. F., DIENER, A., EBNETH, S., GODDÉRIIS, Y., JASPER, T., KORTE, C., PAWELLEK, F., PODLAHA, O. G. & STRAUSS, H. 1999.  $^{87}\text{Sr}/^{86}\text{Sr}$ ,  $\delta^{13}\text{C}$  and  $\delta^{18}\text{O}$  evolution of Phanerozoic seawater. *Chemical Geology* **161**, 59–88.
- ZACHOS, J. C., PAGANI, M., SLOAN, L. C., THOMAS, E. & BILLUPS, K. 2001. Trends, rhythms, and aberrations in global climate 65 Ma to present. *Science* **292**, 686–93.
- ZHENG, R. & LIU, W. 1997. Carbon and strontium isotopic effects of the Devonian sequence in the Longmen Mountains area. *Geological Review* **43**, 264–72 (in Chinese with English abstract).
- ZIEGLER, W. & SANDBERG, C. A. 2001. Utility of palmatolepids and icriodontids in recognizing Upper Devonian series, stage, and possible substage boundaries. *Courier Forschungsinstitut Senckenberg* **225**, 335–47.